

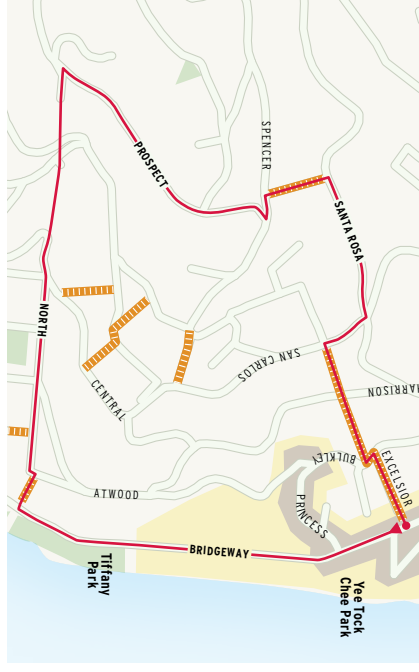
Your concise guide to getting around Sausalito by foot, bike or transit



WAY TO GO SAUSALITO PRESENTS
GO GUIDE!
WALK BIKE RIDE MAP



Begin at Plaza Vina Del Mar:
Walk south along Bridgeway to Tiffany Park. Take the North Street/Tiffany Park stairs. Continue along North Street to the Cable Roadway. Take Prospect north, jog left on Spencer. Take the Saghalie Stairs to the right. Go right on Santa Rosa, then right on San Carlos. Take Excelsior Stairs down to Vina Del Mar.



Loop walk that climbs through Sausalito staircases and pathways.
TOTAL DISTANCE: 1.48 mi

1.5 Miles
3,000 Steps
60 Minutes

Staircase Walk

SUGGESTED WALKING ROUTE



Begin at City Hall, 420 Litho Street:
Start at the site of the Library, Historical Society, Arts Commission, etc. Walk along Litho to Humboldt. Take the Humboldt walkway left. Pass Dumphy Park, join Bridgeway path. Pass Chamber of Commerce and Bay Model Visitor Center. Continue on path to Harbor Drive, turn right to Post Office and Mollie Stone's Market. Return along Bridgeway, right on Napa, left on Caledonia to return at City Hall.



Walk from City Hall to Harbor Drive along the Bridgeway path.
TOTAL DISTANCE: 1.03 mi

2 Miles
Round-Trip
4,000 Steps
40 Minutes

Bridgeway Walk

SUGGESTED WALKING ROUTE



Board the ferry to San Francisco with your bike (no extra charge):
At the San Francisco terminal, head north along the Embarcadero bike lane (into Aquatic Park and up the ramp to Van Ness. Turn right on Van Ness and then left just before the pier. Continue above Fort Mason to Crissy Field. Turn left up Long, then right on Lincoln. Continue for about 1/4 mile and turn right onto the bike path (before the bridge parking lot entrance). Weekdays ride on the east walkway of the bridge, weekends the west walkway. At the north end, take the stairs down under the bridge to the west parking lot. Head left, following signs for Bay Trail/Fort Baker/Route 3 to Moore. Continue past the Coast Guard Station, then go right on Center, which becomes Alexander. Turn right on Second, right on Richardson. Continue along Bridgeway back to the ferry terminal.



Wheel your bike onto the ferry for no extra charge, then enjoy a moderate 10-mile ride through San Francisco, across the Golden Gate Bridge, and back home to Sausalito.
TOTAL DISTANCE: 18 mi

18 Miles
7.5 By Ferry
10.5 By Bike
2.25 Hours

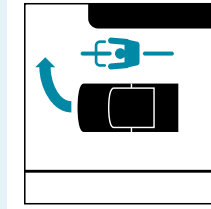
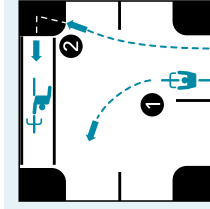
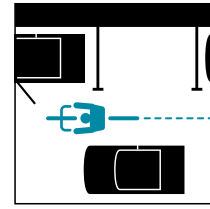
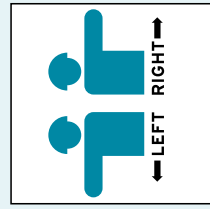
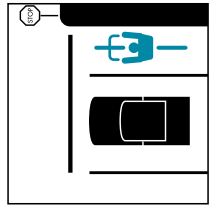
Visit the City by Boat and Bike

SUGGESTED BIKING AND TRANSIT ROUTE

For more information on bicycling, walking and transit in Sausalito visit our website:

www.walkbikemarin.org/waytogo

SENTIENDO BICICLISMO A LA MANERA




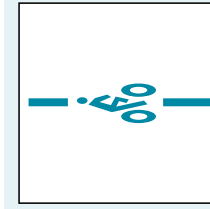
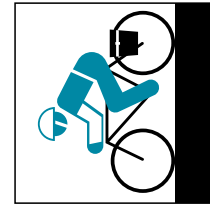
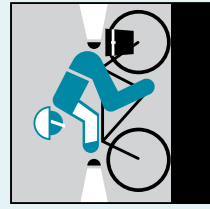
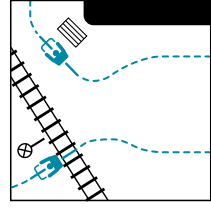
OBEY ALL SIGNS AND TRAFFIC LIGHTS
Bicycles must be driven like other vehicles if they are to be taken seriously by motorists. Never ride against traffic.

USE HAND SIGNALS
Hand signals tell motorists what you intend to do. For turn signals, point in the direction of your turn. Signal as a matter of courtesy and safety and as required by law.

RIDE CONSISTENTLY
Ride as close as practical to the right. Exceptions: when traveling at the normal speed of traffic, avoiding hazardous conditions, preparing to make a left turn, or using a one-way street.

CHOOSE THE BEST WAY TO TURN LEFT
There are two ways to make a left turn:
1) Like an auto: look back, signal, move into the left lane, and turn left.
2) Like a pedestrian: ride straight to the far-side crosswalk, then walk your bike across, or queue up in the traffic lane.

USE CAUTION WHEN PASSING
Stay out of the driver's right-hand "blind spot." Be careful when overtaking cars while in a bike lane; drivers don't always signal when turning. Other things to be alert for: car doors and cars pulling out from side streets or driveways.



AVOID ROAD HAZARDS
Watch for sewer grates, slippery manhole covers, oily pavement, gravel and ice. Cross railroad tracks at right angles. For better control as you move across bumps and other hazards, stand up on your pedals.

RIDE A WELL-EQUIPPED BIKE
Outfit your bike with a good bike lock, tool kit, fenders, and bike bags. Use a bright headlight and taillight at night and when visibility is poor.

DRESS APPROPRIATELY
Wear a hard-shell helmet whenever you ride (required by law for cyclists under 18 years old). Wear light-colored clothes at night. Make yourself as visible as possible.

GET A GREEN LIGHT
If you come to a red light and see this symbol on the street, position your bike directly over it. Wait, and soon the light will turn green! If a car is already there, it will activate the light for you.

GO SLOW ON SIDEWALKS
Pedestrians have the right of way on walkways. You must give an audible warning when you pass. Cross driveways and intersections at a walker's pace and look carefully for traffic.

TRANSIT RESOURCES

Golden Gate Transit
Toll-free 511 (say "Golden Gate Transit")
www.goldengatetransit.org
Bikes are allowed on all Golden Gate Transit buses on a first-come, first-served basis. Buses 40-ft or less use front-mounted racks and the 45-ft buses use a luggage bay rack underneath the passenger area. Follow the tutorials at goldengatetransit.org/services/bikes_racks.php. More information about bikes on Golden Gate Transit is available at www.goldengatetransit.org/services/bikes.php.

Marin Transit
www.marintransit.org
All Marin Transit shuttles and the West Marin Stage have a front-mounted bike rack holding either 2 or 3 bicycles. Marin Transit bus services are provided by Golden Gate Transit (see above for GGT bicycle policies).

Golden Gate Ferry
Toll-free 511 (say "Golden Gate Transit")
www.goldengateferry.org
Bikes are allowed on all Golden Gate Ferries on a first-come, first-served basis. The Sausalito-SF ferry has room for 70 bikes.

West Marin Stagecoach
415-526-3239
www.marin-stagecoach.org/stage.html
Access the coast from either Marin City or San Rafael. Coaches are equipped with either a 2 or 3 bike rack available for no additional charge.

Other Bay Area Transit Providers
Nearly all other Bay-area public transit buses are equipped with bike racks, with notable exceptions being some older-model San Francisco Municipal buses and streetcars. Bikes are allowed on uncrowded BART trains during non-rush hour times.
Check www.bart.gov/guide/bikes/bikeOverview.asp for more detailed rules and schedules.

BIKING RESOURCES

WalkBikeMarin
www.walkbikemarin.org

Marin County Bicycle Coalition
www.marinbike.org

Marin County Transit District
www.marintransit.org

Bay Area Travel Resource
bicycling.511.org

Bike Repair and Maintenance
mikesbikes.com/page.cfm?pageID=212

San Francisco Bicycle Coalition
www.sfbcc.org

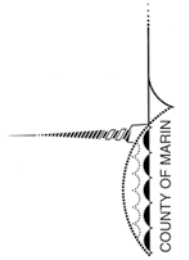
California DMV Bike Laws
www.dmv.ca.gov/pubs/vctop/vc/toccd11c1a4.htm

Bikes and Transit Guide
www.goldengatetransit.org/services/bikes.php

Street Maintenance
www.marinbike.org/Resources/RoadRepair.shtml
Maintenance reports are not forwarded between offices, so ensuring the correct Public Works office is contacted is vital for your concern to be addressed.

Basic Street Skills Class
bicycling.511.org/class_list.htm
Hone your handling skills in a free Basic Street Skills class. This two-hour class is an educational and practical way to increase your comfort level on a bike in a safe and supportive environment.

Bicycle Etiquette
www.marinbike.org/Campaigns/ShareTheRoad/EtiquetteIntro.shtml
This guide covers 10 tips that will make your ride as smooth as possible, as well as promote positive, respectful behavior between cyclists and motorists.




Many thanks to the Portland Office of Transportation for their generous permission to use source material


PRINTED ON RECYCLED PAPER USING SOY INKS

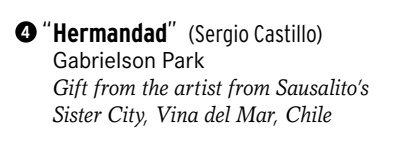



REDISCOVER SAUSALITO WHEN YOU WALK, BIKE OR RIDE

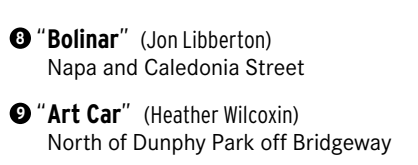
- 1 "Seal"** (Al Sybrian)
In the water south of Scoma's Restaurant on Bridgeway



- 2 "Sally's Fountain"**
Ferry Terminal

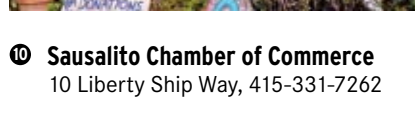

- 3 "Plaza Vina del Mar"**
Off El Portal and Bridgeway
Named for Sausalito's sister city in Chile

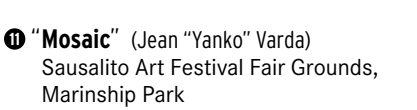

- 4 "Hernandad"** (Sergio Castillo)
Gabrielson Park
Gift from the artist from Sausalito's Sister City, Vina del Mar, Chile



- 5 Fire Station**
333 Johnson St.



- 6 City Hall**
420 Litho St., 415-289-4100

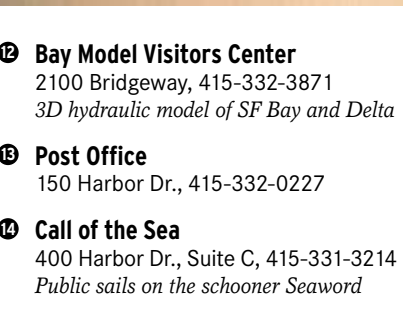

- 7 Sausalito Library**
420 Litho St., 415-289-4121



- 8 "Bolinar"** (Jon Libberton)
Napa and Caledonia Street

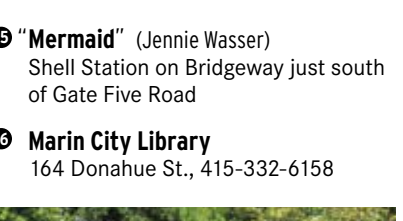

- 9 "Art Car"** (Heather Wilcoxin)
North of Dunphy Park off Bridgeway



- 10 Sausalito Chamber of Commerce**
10 Liberty Ship Way, 415-331-7262

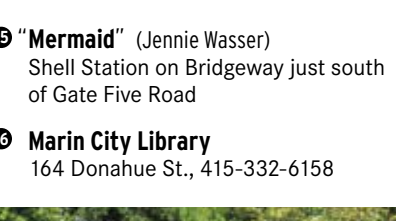

- 11 "Mosaic"** (Jean "Yanko" Varda)
Sausalito Art Festival Fair Grounds, Marinship Park


- 12 Bay Model Visitors Center**
2100 Bridgeway, 415-332-3871
3D hydraulic model of SF Bay and Delta


- 13 Post Office**
150 Harbor Dr., 415-332-0227


- 14 Call of the Sea**
400 Harbor Dr., Suite C, 415-331-3214
Public sails on the schooner Seaward


- 15 "Mermaid"** (Jennie Wasser)
Shell Station on Bridgeway just south of Gate Five Road


- 16 Marin City Library**
164 Donahue St., 415-332-6158

